





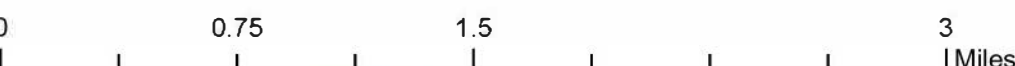
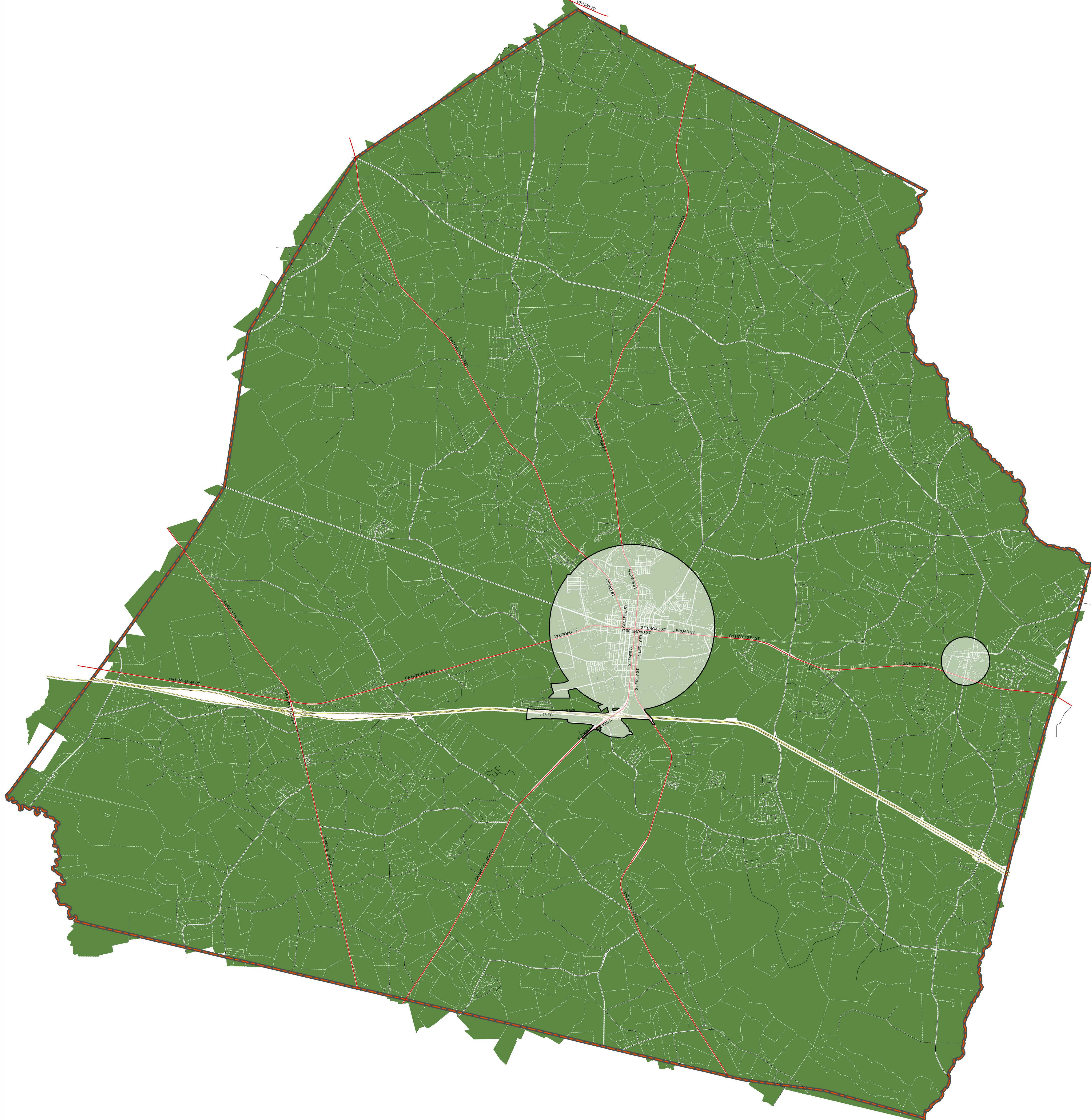
Candler County Zoning Map

Final - Adopted
May 6, 2024

Zoning
Ordinance
Adopted
Sept. 23, 2024

-  Pulaski Town Limits
-  Metter City Limits
-  County Boundary

-  AG-3: Agriculture



"The data sets represented here-in are presented to the user with the understanding that, because of the nature of some GIS datasets, there is no guarantee of completeness or accuracy. Conclusions drawn from, or actions taken on the basis of this data are the sole responsibility of the user."

