

Board of Education District Map

November, 2018

Legend

- 001 Cheryl Hendricks
- 002 Brenda Brown
- 003 Craig Lanier
- 004 Johnny Vines
- 005 Jason Douglas

LEGAL NOTIFICATIONS:

1. THIS MAP IS THE PROPERTY OF CANDLER COUNTY, GEORGIA. THE USE OF THIS MAP IS GRANTED SOLELY UPON THE CONDITION THAT THE MAP WILL NOT BE REPRODUCED, COPIED, OR PRINTED FOR RESALE WITHOUT THE EXPRESS WRITTEN PERMISSION OF THE COUNTY. THIS MAP IS A PROPRIETARY PRODUCT OF CANDLER COUNTY, GEORGIA. NO PART OF THE COUNTY AND / OR ITS DIS / MAPS CONSULTANTS BE LIABLE FOR DAMAGES, INCLUDING ANY LOSSES OF PROFITS, LOST SAVINGS, OR OTHER INCIDENTAL OR CONSEQUENTIAL DAMAGES ARISING FROM THE USE OF OR INABILITY TO USE THIS MAP.

2. THIS MAP IS A GRAPHICAL REPRESENTATION OF DATA OBTAINED FROM A VARIETY OF SOURCES SUCH AS AERIAL PHOTOGRAPHY, RECORDED DEEDS, PLATS, ENGINEERING DRAWINGS AND / OR OTHER PUBLIC RECORDS OF DATA. CANDLER COUNTY DOES NOT WARRANT THE ACCURACY OR COMPLETENESS OF THE MAP PROVIDED AND DOES NOT GUARANTEE THE SUFFICIENCY OF THE MAP FOR ANY PURPOSE, EXPRESSED OR IMPLIED.

PRODUCTION NOTES:

1. THIS MAP WAS COMPILED FROM RECORDS THAT HAVE BEEN FILED WITH CANDLER COUNTY AND / OR OTHER AGENCIES BY VARIOUS PARTIES. NEITHER THE COUNTY NOR ITS DIS / MAPS CONSULTANTS PREPARES SAID RECORDS OR MAKES ANY REPRESENTATIONS OR ASSUMES ANY RESPONSIBILITIES FOR THE ACCURACY OF THE INFORMATION CONTAINED ON THIS MAP.

MAP REFERENCE SYSTEM NOTES:

1. HORIZONTAL COORDINATES ARE REFERENCED TO THE GEORGIA EAST ZONE STATE PLANE COORDINATE SYSTEM RELATIVE TO THE NORTH AMERICAN DATUM OF 1983 (NAD83).

DATA SOURCES:

1. CADASTRAL DATA PREPARED AND MAINTAINED BY RISA AND ASSOCIATES / TERRAMARK LAND SURVEYING FOR THE CANDLER COUNTY BOARD OF TAX ASSESSORS AND APPRAISAL OFFICE.

2. CANDLER COUNTY BOARD OF COMMISSIONERS MEMBER DISTRICTS DATA PREPARED AND SUPPLIED BY THE GEORGIA GENERAL ASSEMBLY LEGISLATIVE AND CONGRESSIONAL REAPPORTIONMENT OFFICE.

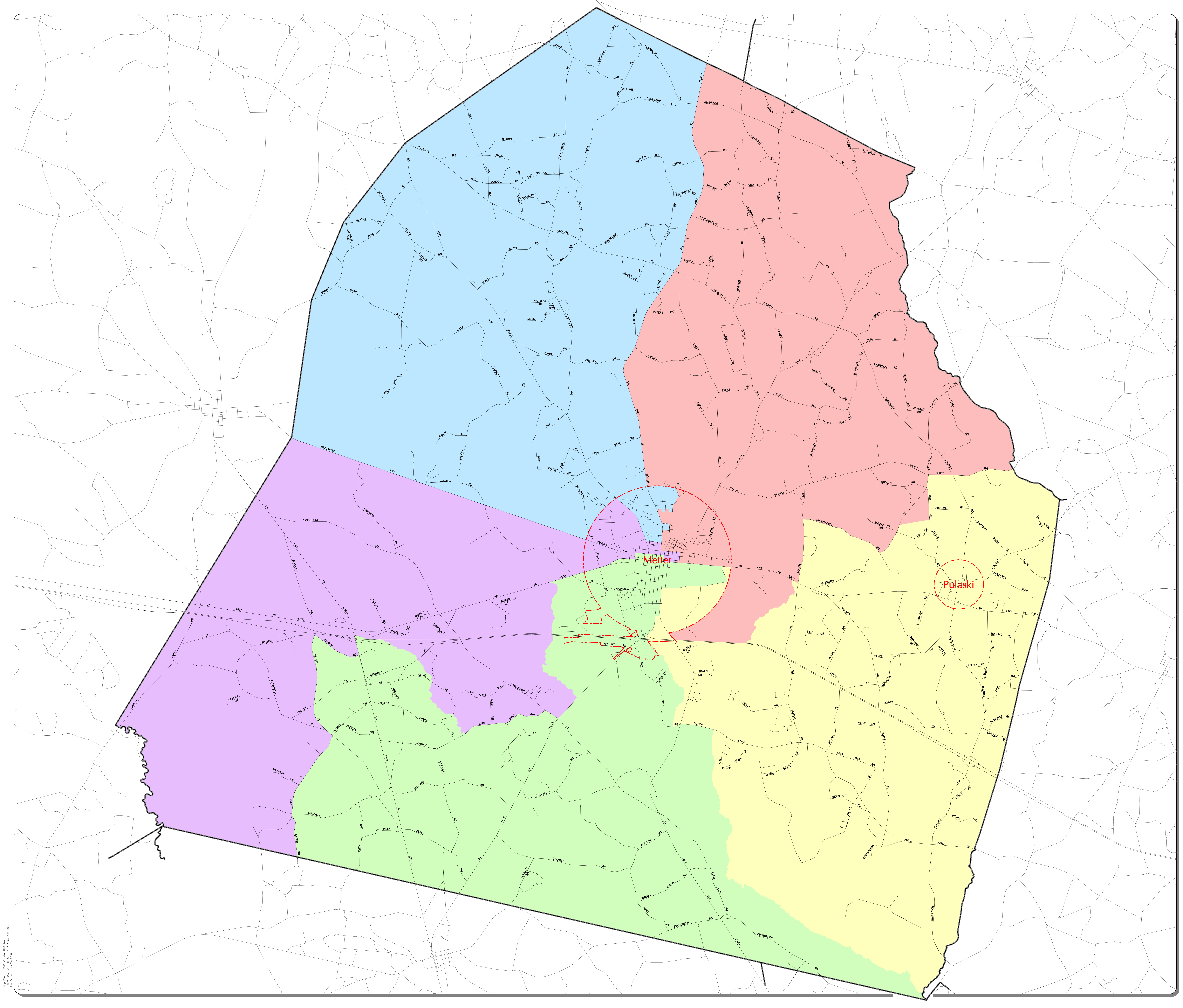
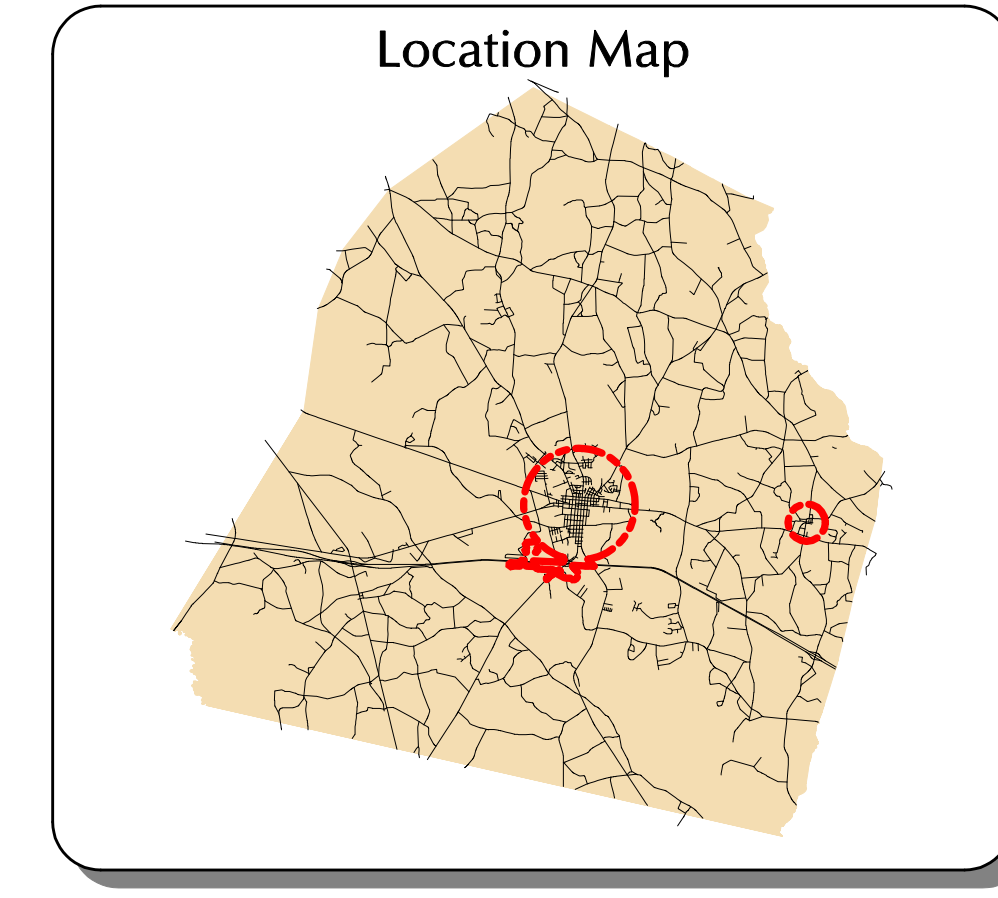
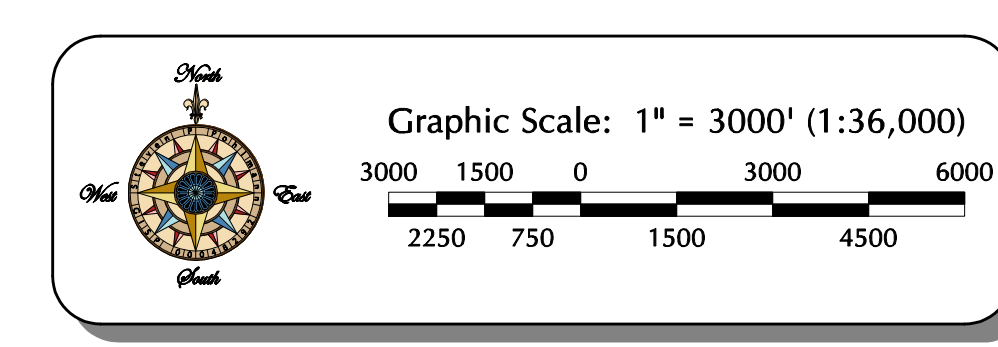
REVISIONS:

1. THIS MAP MAY BE REVISED PERIODICALLY BY CANDLER COUNTY. SHOULD THE USER FIND CONDITIONS OTHER THAN AS SHOWN, THE COUNTY WILL APPRECIATE YOUR INPUT. SIMPLY COPY THE AREA IN QUESTION AND YOUR PROPOSED REVISION AND / OR CORRECTION AND SEND THE INFORMATION TO THE COUNTY.

COPYRIGHT:

NO PART OF THIS PUBLICATION MAY BE REPRODUCED, STORED IN A RETRIEVAL SYSTEM, OR TRANSMITTED IN ANY FORM OR BY ANY MEANS, ELECTRONIC, MECHANICAL, PHOTOCOPIING, RECORDING, OR OTHERWISE, WITHOUT THE PRIOR WRITTEN PERMISSION OF CANDLER COUNTY, GEORGIA. THE UNAUTHORIZED REPRODUCTION OR DISTRIBUTION OF THIS COPYRIGHTED WORK IS ILLEGAL. CIVIL, CRIMINAL, COPYRIGHT INFRINGEMENT INCLUDING IMPROPERLY WITHOUT MONETARY GAIN IS INVESTIGATED BY THE FBI AND IS PUNISHABLE BY UP TO FIVE (5) YEARS IN FEDERAL PRISON AND A FINE OF \$500,000.

COPYRIGHT © 2018, BY CANDLER COUNTY, GEORGIA AND TERRAMARK LAND SURVEYING INC
ALL RIGHTS RESERVED.



Map File: 2018_Candler_PBE_Map_110118.dwg
Map Date: 11/01/2018 10:58:41 AM
Plot Date: 11/01/2018 10:58:41 AM