

# Board of Commissioners District Map

November, 2018

**TerraMark Land Surveying Inc**  
1396 Bells Ferry Road  
Marietta, Georgia 30066-6084  
770-421-1927  
www.terramark.com

### Legend

Glyn Thrift - Commission Chairman

- 001 **Gregory Thomas**
- 002 **David (Brad) Jones**
- 003 **David Robinson**
- 004 **Blake Hendrix**

**LEGAL NOTIFICATIONS:**  
1. THIS MAP IS THE PROPERTY OF CANDLER COUNTY, GEORGIA. THE USE OF THIS MAP IS LIMITED TO THE PURPOSES FOR WHICH IT WAS CREATED. THE MAP WILL NOT BE REPRODUCED, COPIED, OR PRINTED FOR RESALE WITHOUT THE EXPRESS WRITTEN PERMISSION OF THE COUNTY. THIS MAP IS A PROPRIETARY PRODUCT OF CANDLER COUNTY, GEORGIA. NO PART OF THE COUNTY AND / OR ITS USE / MAPPING CONSULTANTS BE LIABLE FOR DAMAGES, INCLUDING ANY LOSS OF PROFITS, LOST SAVINGS, OR OTHER INCIDENTAL OR CONSEQUENTIAL DAMAGES ARISING FROM THE USE OF OR INABILITY TO USE THIS MAP.  
2. THIS MAP IS A GRAPHICAL REPRESENTATION OF DATA OBTAINED FROM A VARIETY OF SOURCES SUCH AS AERIAL PHOTOGRAPHY, RECORDED DEEDS, PLATS, ENGINEERING DRAWINGS AND / OR OTHER PUBLIC RECORDS OR DATA. CANDLER COUNTY DOES NOT WARRANT THE ACCURACY OR COMPLETENESS OF THE MAP PROVIDED AND DOES NOT GUARANTEE THE SUFFICIENCY OF THE MAP FOR ANY PURPOSE, EXPRESSED OR IMPLIED.

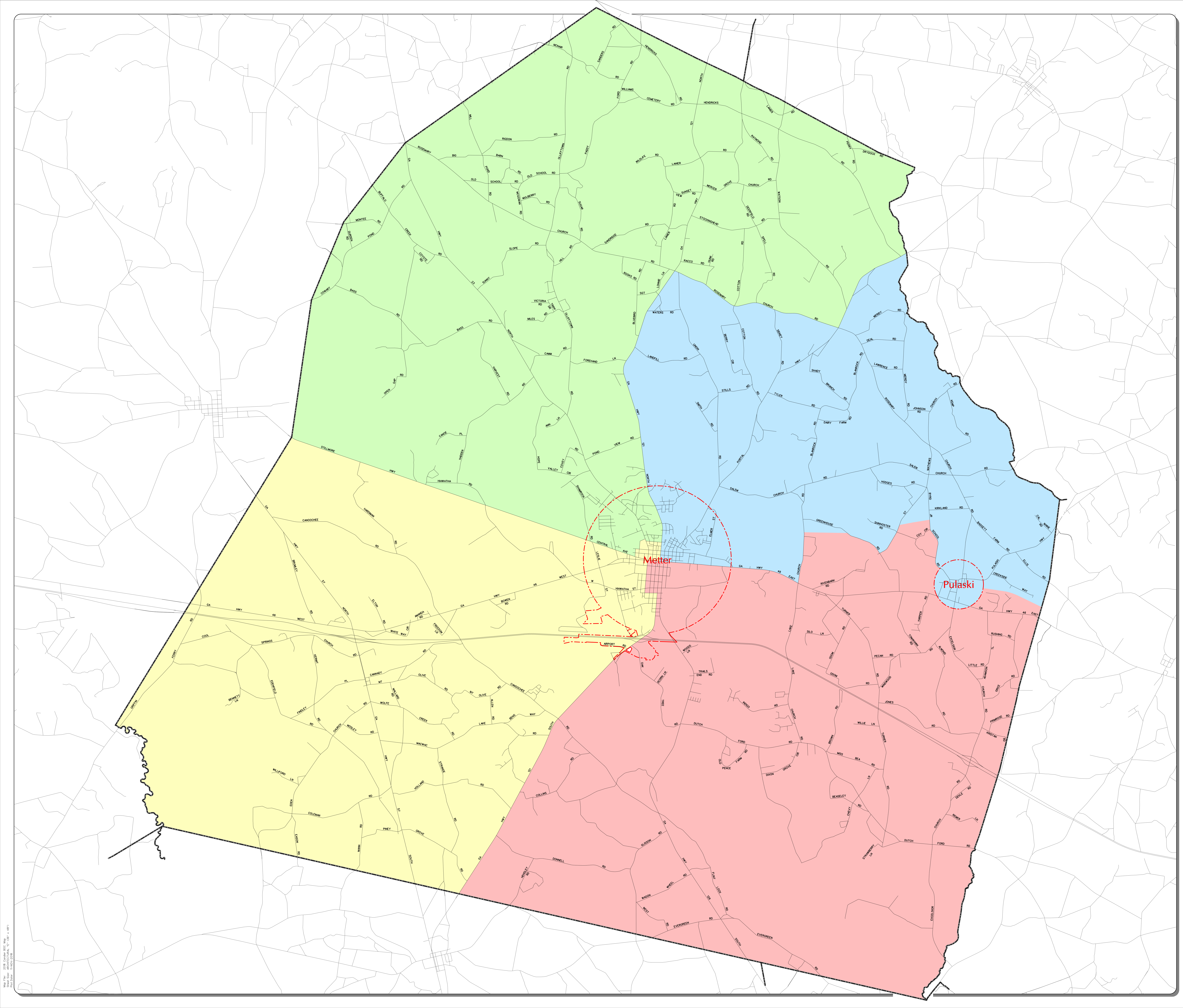
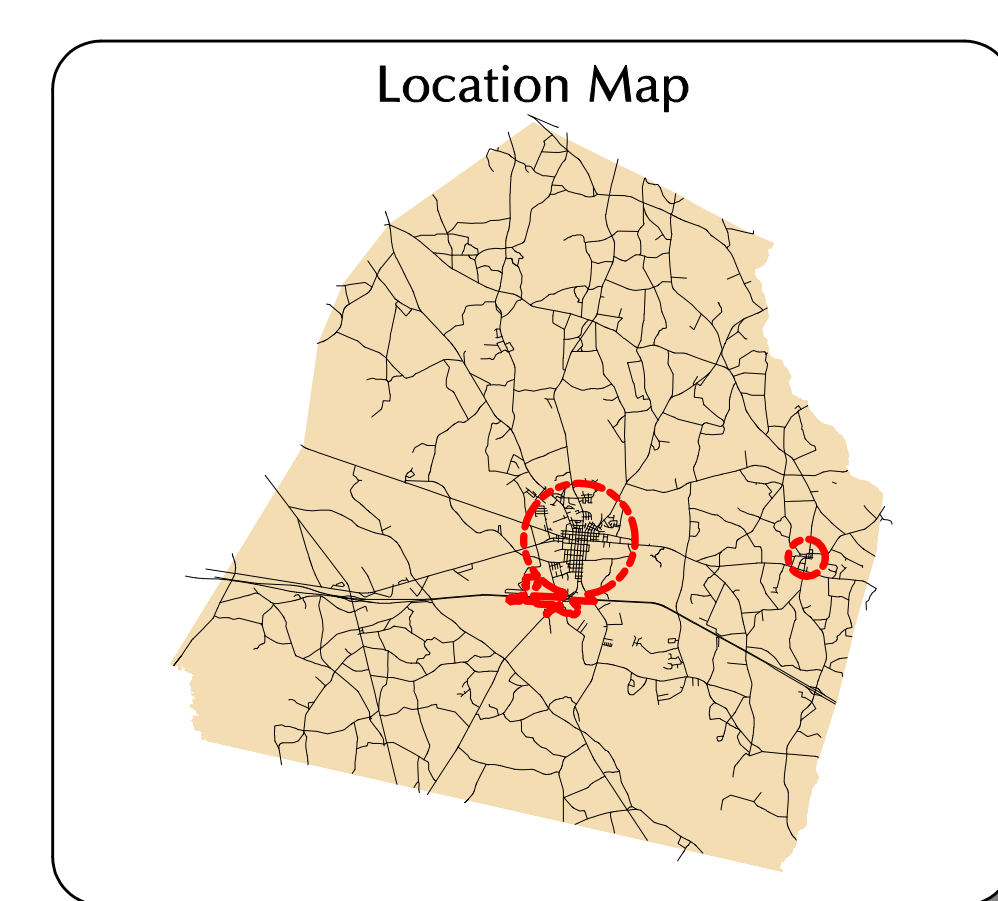
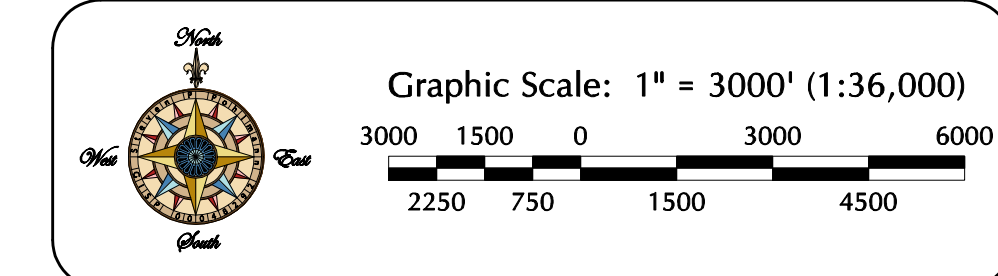
**PRODUCTION NOTES:**  
1. THIS MAP WAS COMPILED FROM RECORDS THAT HAVE BEEN FILED WITH CANDLER COUNTY AND / OR OTHER AGENCIES BY VARIOUS PARTIES. NEITHER THE COUNTY NOR ITS USE / MAPPING CONSULTANTS PREPARES SAID RECORDS OR MAKES ANY REPRESENTATIONS OR ASSUMES ANY RESPONSIBILITIES FOR THE ACCURACY OF THE INFORMATION CONTAINED ON THIS MAP.

**MAP REFERENCE SYSTEM NOTES:**  
1. HORIZONTAL COORDINATES ARE REFERENCED TO THE GEORGIA EAST ZONE STATE PLANE COORDINATE SYSTEM RELATIVE TO THE NORTH AMERICAN DATUM OF 1983 (NAD83).

**DATA SOURCES:**  
1. CANTONAL DATA PREPARED AND MAINTAINED BY RISA AND ASSOCIATES / TERRAMARK LAND SURVEYING FOR THE CANDLER COUNTY BOARD OF TAX ASSESSORS AND APPRAISAL OFFICE.  
2. CANDLER COUNTY BOARD OF COMMISSIONERS MEMBER DISTRICTS DATA PREPARED AND SUPPLIED BY THE GEORGIA GENERAL ASSEMBLY LEGISLATIVE AND CONGRESSIONAL REAPPORTIONMENT OFFICE.

**REVISIONS:**  
1. THIS MAP MAY BE REVISED PERIODICALLY BY CANDLER COUNTY. SHOULD THE USER FIND COORDINATE ERRORS OTHER THAN AS SHOWN, THE COUNTY WOULD APPRECIATE YOUR INPUT. SIMPLY COPY THE AREA IN QUESTION AND YOUR PROPOSED REVISION AND / OR CORRECTION, AND SEND THE INFORMATION TO THE COUNTY.

**COPYRIGHT:**  
NO PART OF THIS PUBLICATION MAY BE REPRODUCED, STORED IN A RETRIEVAL SYSTEM, OR TRANSMITTED IN ANY FORM OR BY ANY MEANS, ELECTRONIC, MECHANICAL, PHOTOCOPYING, RECORDING, OR OTHERWISE, WITHOUT THE PRIOR WRITTEN PERMISSION OF CANDLER COUNTY, GEORGIA. THE UNAUTHORIZED REPRODUCTION OR DISTRIBUTION OF THIS COPIRIGHTED WORK IS ILLEGAL. CIVIL, CRIMINAL, COPYRIGHT INFRINGEMENT INCLUDING IMPROPER WITHOUT MONETARY GAIN IS INVESTIGATED BY THE FBI AND IS PUNISHABLE BY UP TO FIVE (5) YEARS IN FEDERAL PRISON AND A FINE OF \$50,000.  
COPYRIGHT © 2018, BY CANDLER COUNTY, GEORGIA AND TERRAMARK LAND SURVEYING INC. ALL RIGHTS RESERVED.



Map File: 2018\_Candler\_BOTD\_Map\_110118.mxd  
Map Date: 11/01/2018 10:58:43 AM  
Map Scale: 1:36000